This is a digital copy of a book that was preserved for generations on library shelves before it was carefully scanned by Google as part of a project to make the world's books discoverable online.

It has survived long enough for the copyright to expire and the book to enter the public domain. A public domain book is one that was never subject to copyright or whose legal copyright term has expired. Whether a book is in the public domain may vary country to country. Public domain books are our gateways to the past, representing a wealth of history, culture and knowledge that's often difficult to discover.

Marks, notations and other marginalia present in the original volume will appear in this file - a reminder of this book's long journey from the publisher to a library and finally to you.

Usage guidelines

Google is proud to partner with libraries to digitize public domain materials and make them widely accessible. Public domain books belong to the public and we are merely their custodians. Nevertheless, this work is expensive, so in order to keep providing this resource, we have taken steps to prevent abuse by commercial parties, including placing technical restrictions on automated querying.

We also ask that you:

+ *Make non-commercial use of the files* We designed Google Book Search for use by individuals, and we request that you use these files for personal, non-commercial purposes.

+ *Refrain from automated querying* Do not send automated queries of any sort to Google's system: If you are conducting research on machine translation, optical character recognition or other areas where access to a large amount of text is helpful, please contact us. We encourage the use of public domain materials for these purposes and may be able to help.

+ *Maintain attribution* The Google "watermark" you see on each file is essential for informing people about this project and helping them find additional materials through Google Book Search. Please do not remove it.

+ *Keep it legal* Whatever your use, remember that you are responsible for ensuring that what you are doing is legal. Do not assume that just because we believe a book is in the public domain for users in the United States, that the work is also in the public domain for users in other countries. Whether a book is still in copyright varies from country to country, and we can't offer guidance on whether any specific use of any specific book is allowed. Please do not assume that a book's appearance in Google Book Search means it can be used in any manner anywhere in the world. Copyright infringement liability can be quite severe.

About Google Book Search

Google's mission is to organize the world's information and to make it universally accessible and useful. Google Book Search helps readers discover the world's books while helping authors and publishers reach new audiences. You can search through the full text of this book on the web at `http://books.google.com/`

G375 M

LELAND·STANFORD·JVNIOR·VNIVERSITY

TABULÆ

IN

GEOGRAPHOS MINORES.

PARS PRIMA.

PARISIIS. — EXCUDEBANT FIRMIN-DIDOT ET SOCII, VIA JACOB, 56.

GEOGRAPHI GRÆCI

MINORES.

TABULÆ

IN

GEOGRAPHOS GRÆCOS MINORES

A CAROLO MULLERO

INSTRUCTÆ.

PARS PRIMA.

PARISIIS,

EDITORIBUS FIRMIN-DIDOT ET SOCIIS,

INSTITUTI FRANCICI TYPOGRAPHIS,

VIA JACOB, 56.

M DCCC LXXXII.

114020

LIBRARY
INTERNATIONAL REFERENCE CENTRE
FOR COMMUNITY WATER SUPPLY

SUBSIDIA

QUIBUS IN DELINEANDIS TABULIS USI SUMUS.

HANNONIS navigatio ut illustraretur (tabb. 1 et 2), oram Lybiæ occidentalem descripsi secundum tabulas nauticas quæ nuperrime Parisiis prodierunt (*Côte occidentale d'Afrique. Au dépôt de la marine*, 1852), simul adhibitis tabulis quæ inscribuntur : *West Coast of Africa surveyed by Arlett, Vidal, Boteler*, etc., 1835 sqq., et : *Carte de l'empire de Maroc par E. Renou, membre de la commission scientifique d'Algérie*, 1844, et quam Henricus Barthius dedit : *Karte vom Nordafrikanischen Gestadeland* (*Berlin*, 1849).

De tabulis quæ ad SCYLACEM pertinent, non est quod moneatur, quum summis lineolis maris interni oram leviter adumbrasse pro ratione peripli Scylacei satis esset.

SINUS ARABICI descriptio (tabb. 6-8) mappis nititur hisce : *Chart of the Red Sea on Mercators projection compiled from a stasimetric survey executed in the years* 1830, 31, 32 *et* 33 *in the honorable company's ship Palinurus by commander R. Moresby and lieut. F. G. Carless* (4 tabb.). — *Carte de la mer Rouge dressée par M. Daussy d'après les travaux de Mss. Moresby et Elwon.* (*Dépôt de la marine*, 1849.) — *Südwestliches Arabien* (*Hidjaz und Jemen*) *zu C. Ritters Erdkunde bearbeitet von H. Kiepert, herausgegeben von C. Ritter. Berlin*, 1852. — *Arabia und das Nilland von H. Berghaus. Gotha*, 1835.

In ISIDORI mansionibus Parthicis Euphratis particulas (tab. 9) dedimus ex opere Chesneyi : *Survey of the rivers Euphrates and Tigris.* Cetera (tab. 10) superstructa sunt tabulis Kiepertianis : *Uebersichts-Karte von Iran oder West-Hochasien* et *Turan oder Türkistan. Berlin*, 1852.

Quod PERIPLUM MARIS ERYTHRÆI attinet, ora Libyæ orientalis (tab. 12) delineata est secundum : *Carte de l'entrée de la mer Rouge dressée par M. Daussy, ingénieur hydrographe en chef, d'après les travaux les plus récents.* (*Au dépôt général de la marine*, 1840), et *Carte du canal de Mozambique*, etc., quam eidem debemus Daussyo. — In describenda ora aromatifera secuti sumus tabulas quibus titulus est : *Trigonometrical survey of the north east coast of Africa by lieut. F. G. Carless, J. N., assisted by Messrs Ball. Whitburn, Selby and Scott, midsh., Indian navy*, 1838. — Arabiæ oram australem (tab. 13) habes secundum Arabiæ tabulam quam dedit Kiepertus, edidit Ritterus (Berlin, 1852); Dachinabadæ oram (tab. 14) secun-

dum Berghausium (*Generalkarte von Vorderindien*, 1836) et Kiepertum *Die Halbinsel Vorderindien mit Ceylon*, 1852).

In NEARCHI navigatione (tab. 15) regionem Indo proximam expressimus ex tabulis Caroli Zimmermann (*Das Stromgebiet des Indus in* 6 *Blættern, Berlin*, 1851); in reliquis oræ partibus adhibuimus : *Central Asia constructed form numerous authentic documents, but principally from the original surveys of lieut. Alex. Burnes, by J. Arrowsmith; — Berghaus, Reduzirte Karte vom Persischen Golf; — Chesney, Survey of the rivers Euphrates and Tigris.*

PONTI EUXINI (tab. 17, 18) ora meridionalis datur sec. Kieperti *Karte von Kleinasien* (*Berlin*, 1844; 6 *Blætter*), orientalis vero ora ducta est ex mappa nautica quam Petropoli russice edidit Manganari (1844).

LIBYÆ oram borealem (tab. 19-23) exaravimus secundum tabulas nauticas quas composuit *Captain W. H. Smyth;* simul adhibuimus quæ præbent Beechey in *Proceedings of the expedition to explore the northern coast of Africa from Tripoly eastwards in* 1821 *et* 1822 (*London*, 1828) et H. Barth in tabula quam junxit operi : *Wanderungen durch die Küsterlænder der Mittelmeers* (*Berlin*, 1849). Situs Carthaginis urbis in tab. 23 repræsentatur sec. *Dureau de la Malle* in *Recherches sur la topographie de Carthage* (*Paris*, 1835).

In tabb. 24 et 25 præter Kieperti Asiam minorem usi sumus Chesneyi tabula : *The Cilician Taurus and Northern Syria* et Lyciæ tabula, quam ediderunt F. A. B. Spratt et E. Forbes (in *Travels in Lycia, Milyas and the Cibyratis, London*, 1847). Eorundem ex opere petivimus quæ de ruinis Antiphelli et Tenedi interposuimus.

CYPRUM insulam (tab. 26) ut accuratius describere possemus, insigni debetur humanitati viri doctissimi, MAS-LATRIE, qui quam construxit amplissimam Cypri tabulam (*Carte de Chypre pour servir à l'histoire des Lusignan*) benigne nobiscum communicavit.

CRETAM insulam delineavimus sec. *Carte générale de la Turquie d'Europe en* 15 *feuilles par Lapie*, adhibitis tabulis Kieperti (*Atlas von Hellas und den hellen. Colonien*) et Paschleyi (*Travels in Crete. London*, 1837).

Superest ut grato animo profiteamur operam quam geographis nostris præstiterunt egregiam JACOBSIUS, vir doctus idemque artifex eximius, qui cupri lamellis tabulas insculpsit, et qui nominum formas exararunt HACQUIUS, CARREUS, RAMBOZIUS, DALMONTIUS.

Parisiis, mense Julii MDCCLIV. CAROLUS MULLERUS.

INDEX TABULARUM.

HANNO CARTHAGINIENSIS.

I et II. Libyæ ora occidentalis.

SCYLAX CARYANDENSIS.

III, IV, V. Ora maris interni.

AGATHARCHIDES CNIDIUS.

VI. Sinus Arabici pars borealis.

VII. Sinus Arabici pars media.

VIII. Sinus Arabici pars meridionalis.

ISIDORUS CHARACENUS.

IX. Mansiones Parthicæ a Zeugmate ad Seleuciam.

X. Mansiones Parthicæ a Seleucia ad Alexandropolim.

ANONYMUS AUCTOR.

XI. Periplus maris Erythræi.

XII. Libyæ ora orientalis.

XIII. Arabiæ ora australis.

XIV. Dachinabadæ ora maritima.

ARRIANUS NICOMEDENSIS.

XV.. Nearchi navigatio ab Indo ad Euphratem.

XVI. Ponti Euxini periplus.

XVII et XVIII. Ponti Euxini ora australis et orientalis.

ANONYMUS STADIASMI AUCTOR.

XIX. Libyæ ora ab Alexandria ad Naustathmum.

XX. Libyæ ora a Naustathmo ad Cephalas.

XXI. Libyæ ora a Cephalis ad Macarœam.

XXII. Libyæ ora a Macarœa ad Tacapen.

XXIII. Libyæ ora a Tacape ad Uticam.

XXIV. Asiæ ora a Carno ad Cibyram

XXV. Asiæ ora a Cibyra ad Miletum.

XXVI. Cyprus insula.

XXVII. Creta insula.

MARCIANUS HERACLEENSIS.

XXVIII. Periplus oceani orientalis.

XXIX. Periplus oceani occidentalis

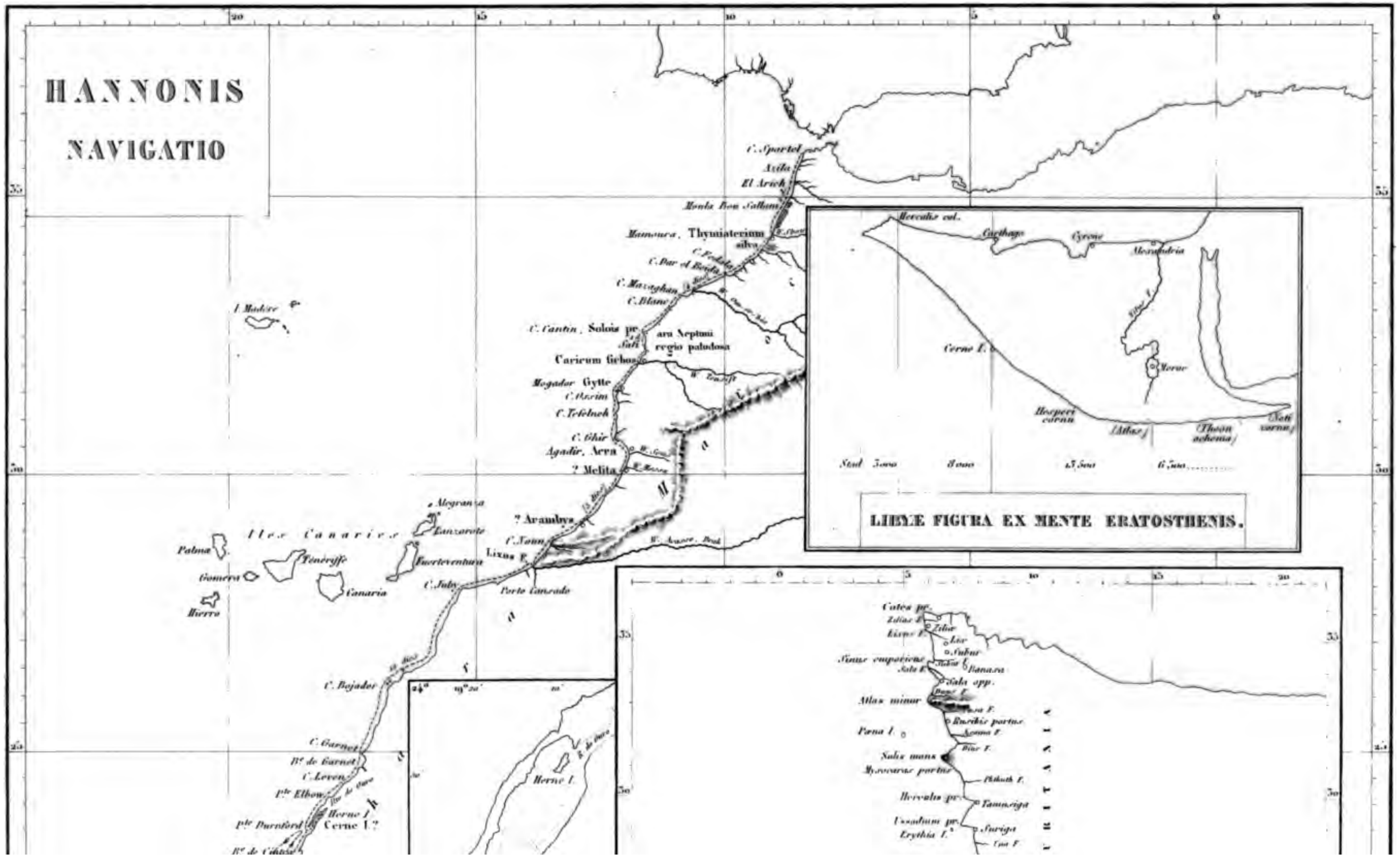
HANNONIS
NAVIGATIO
LIBYÆ FIGURA EX MENTE ERATOSTHENIS.
Hercules col.
Carthago
Cyrene
Alexandria
Cerne I.
Hesperi cornu
(Atlas)
(Theon ochema)
Noti cornu
Meroe
C. Spartel
Azila
El Arich
Thymiaterium silva
Mamoura
C. Bar el Beida
C. Mazaghan
C. Blanc
C. Cantin
Soloës pr.
Safi
ara Neptuni regio paludosa
Caricum teichos
Mogador
Gytte
C. Ossim
C. Tefelneh
C. Ghir
Agadir
Acra
? Melita
? Arambys
C. Noun
Lixus F.
Porte Cansado
C. Juby
C. Bojador
C. Garnet
C. Leven
Herne I.
Cerne I.?
I. Madère
Iles Canaries
Alegranza
Lanzarote
Fuerteventura
Canaria
Tenériffe
Palma
Gomera
Hierro
Cotes pr.
Zilia F.
Lixus F.
Lix
Subur
Banasa
Sala F.
Sala opp.
Sinus emporicus
Atlas minor
Salis mons
Herculis pr.
Usadium pr.
Erythia I.

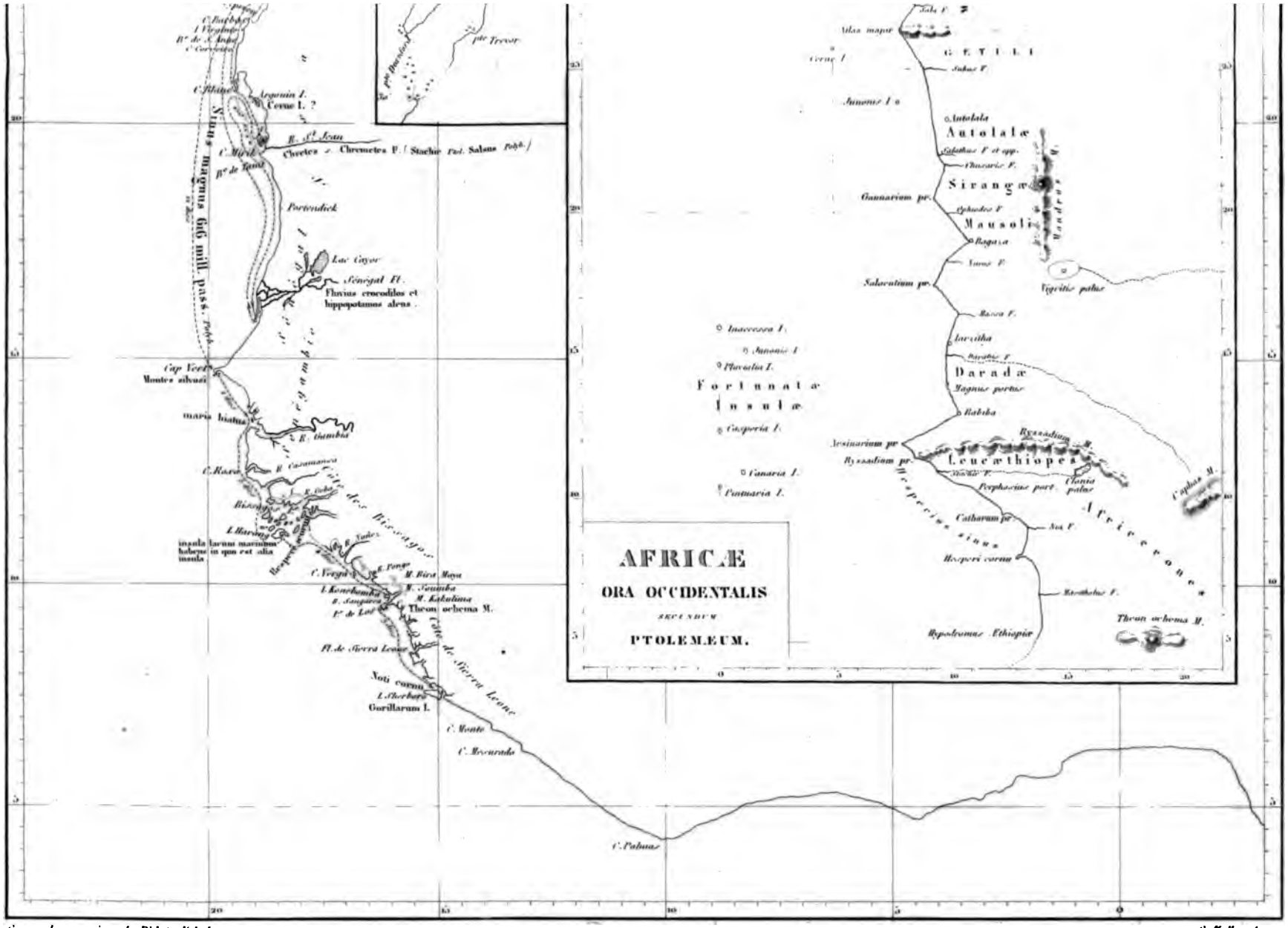

Geograph. gr. min. ed. Didot. Vol. I *C. Muller. descr.*



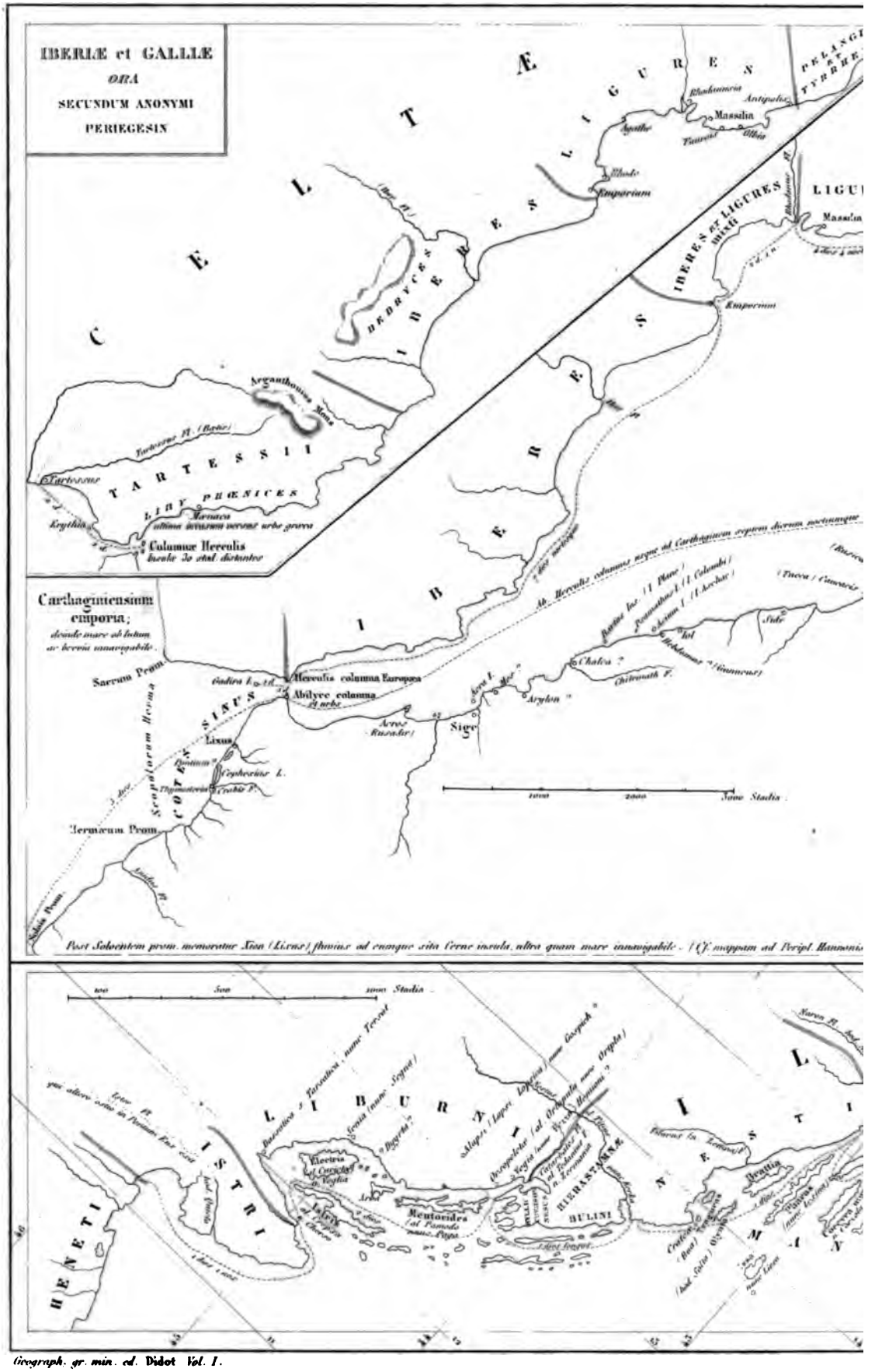

Geograph. gr. min. ed. **Didot** *Vol. I.*

SCYLACIS PERIPLUS
§. 1–19. 108–112
ITALIA
SECUNDUM ANONYMI
PERIEGESIN
SCYLACIS PERIPLUS
§. 20–30.
TYRRHENI
UMBRI
SAMNITÆ
APULI
LUCANI
BRUTII
SICULI
SICANI
SARDINIA
Carthago
SYRTIS MINOR seu CERCINITIS
SYRTIS MAJOR
LOTOPHAGI
MACÆ
NASAMONES
MARMARIDÆ
Cyrene
Barce
Hesperides
Ceuton
CHAONES MOLOSSI
THESPROTI
ATINTANES
ENCHELEI
Apollonia
Epidamnus
Corcyra Ins
SINUS

Geograph. gr. min. ed. Didot. Vol. I.

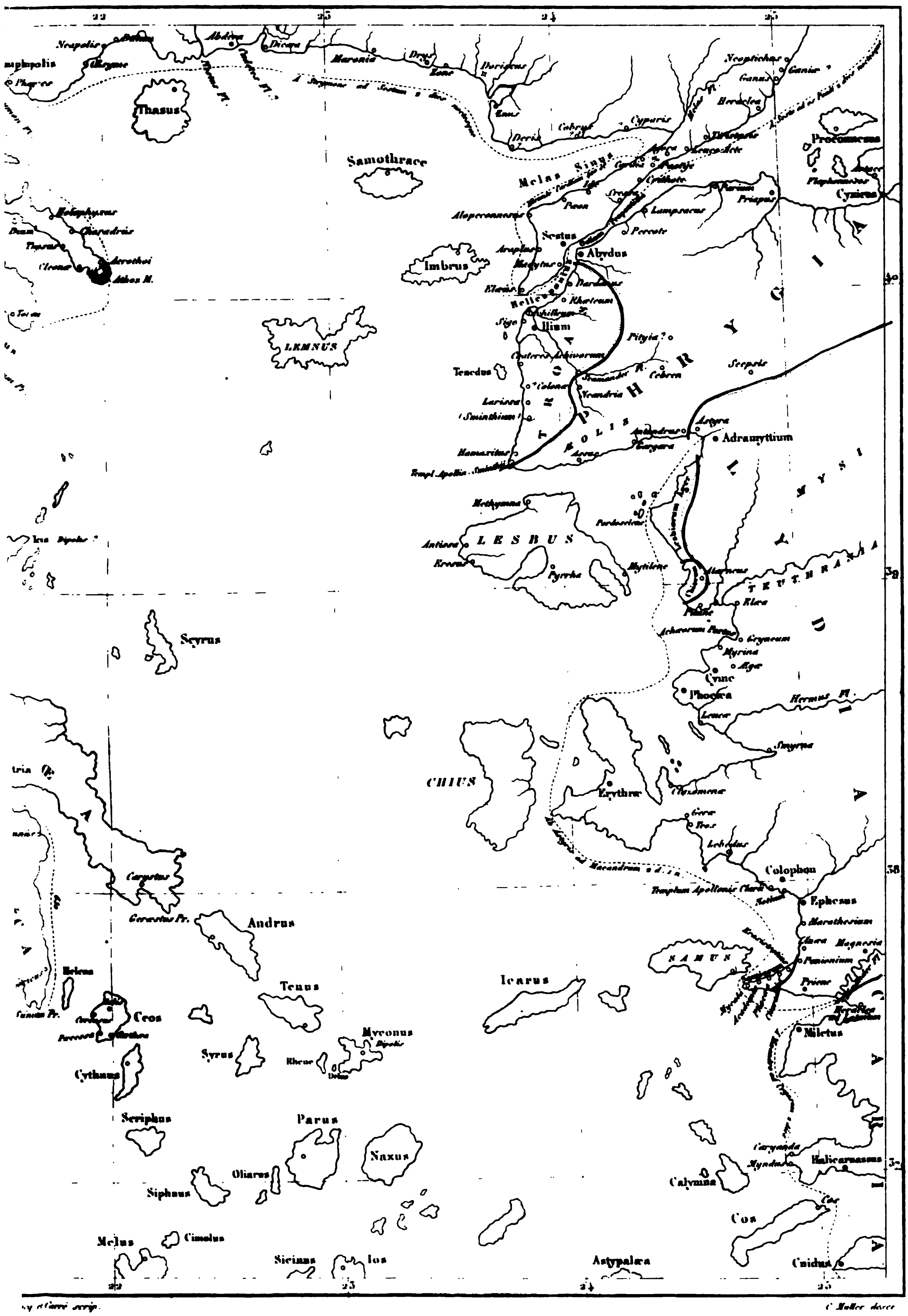

Thasus
Samothrace
Imbrus
LEMNUS
Melas Sinus
Sestus
Abydus
Ilium
Tenedus
Lampsacus
Parium
Priapus
Proconnesus
Cyzicus
Adramyttium
LESBUS
Methymna
Antissa
Mytilene
Pyrrha
Scyrus
CHIUS
Erythræ
Phocæa
Smyrna
Colophon
Ephesus
SAMUS
Miletus
Icarus
Andrus
Tenus
Ceos
Cythnus
Syrus
Myconus
Seriphus
Parus
Naxus
Siphnus
Oliarus
Melus
Cimolus
Sicinus
Ios
Astypalæa
Calymna
Cos
Cnidus
Halicarnassus
Magnesia
Priene
Teos
Lebedus
Clazomenæ
Cyme
Myrina
Elæa
Pitane
Atarneus
Assus
Scepsis
Abdera
Maronia
Doriscus
Neapolis
Amphipolis
Athos M.
Carystus
Gerastus Pr.
Helena

C. Müller

SCYLACIS
PERIPLUS
§. 67–94.
PONTUS EUXINUS
MÆOTIS PALUS
SAUROMATÆ
SYRMATÆ
TAURI
SCYTHÆ
Chersonesus
Criumetopum Prom.
CERCETÆ
TORETÆ
ACHÆI
HENIOCHI
CORAXI
COLICA
MELANCHLÆNI
GELONI
PAPHLAGONIA
ASSYRIA
MARIANDYNI
BITHYNI THRACES
MYSIA
CHALYBES
TIBARENI
MOSYNŒCI
MACROCEPHALI
BECHIRI
ECECHIRIES
BYZERES
Jasonium Prom.
Tanais Fl.
Leuce Ins. Achilli sacra
Callatis
Odessopolis
Mesembria
Apollonia
Heraclea
Sinope
Carambis
Olbianus Sin.
Olbia

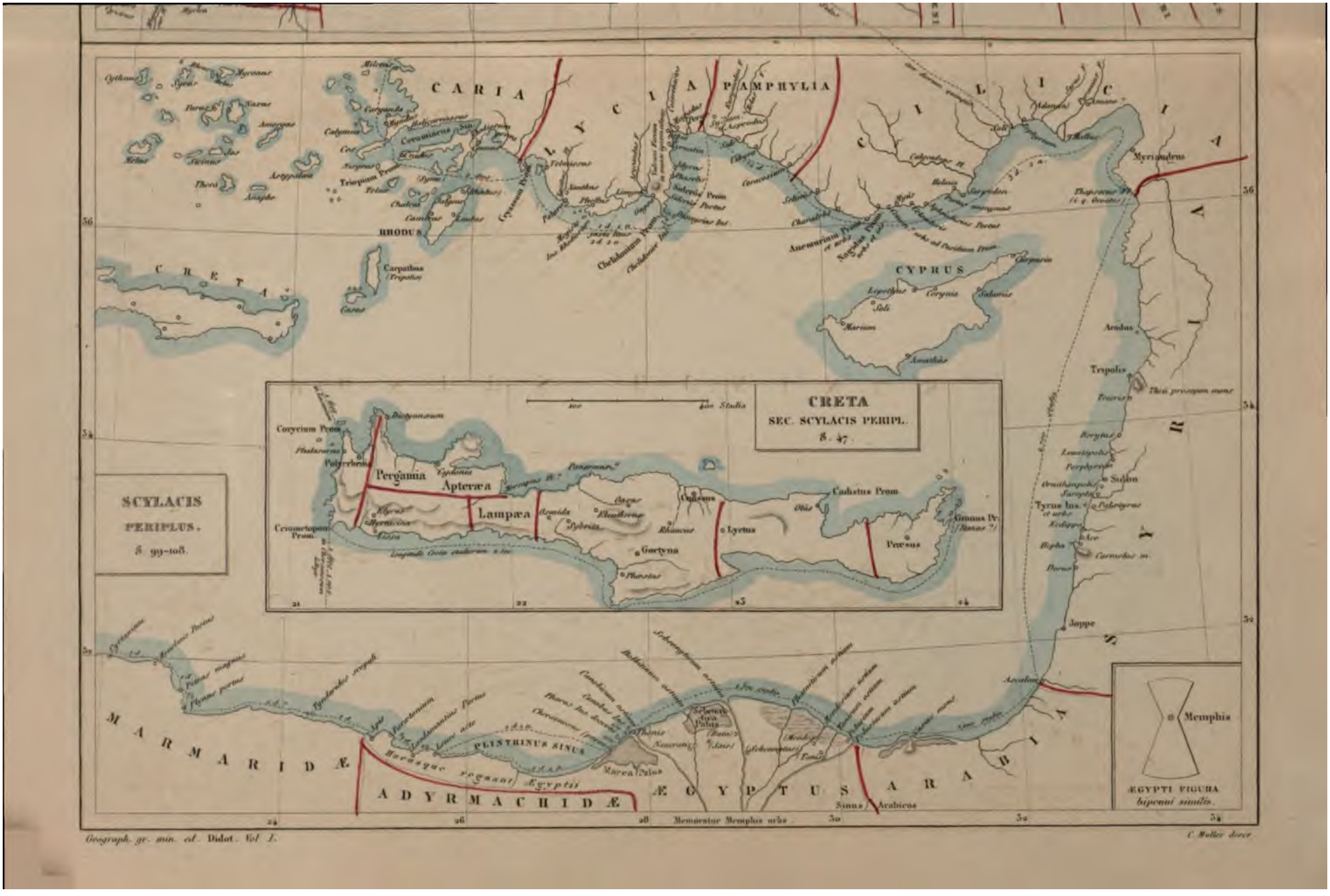

Geograph. gr. min. ed. Didot. Vol. I.

C. Muller descr.

Geograph. gr. min. ed. Didot. Vol. I.

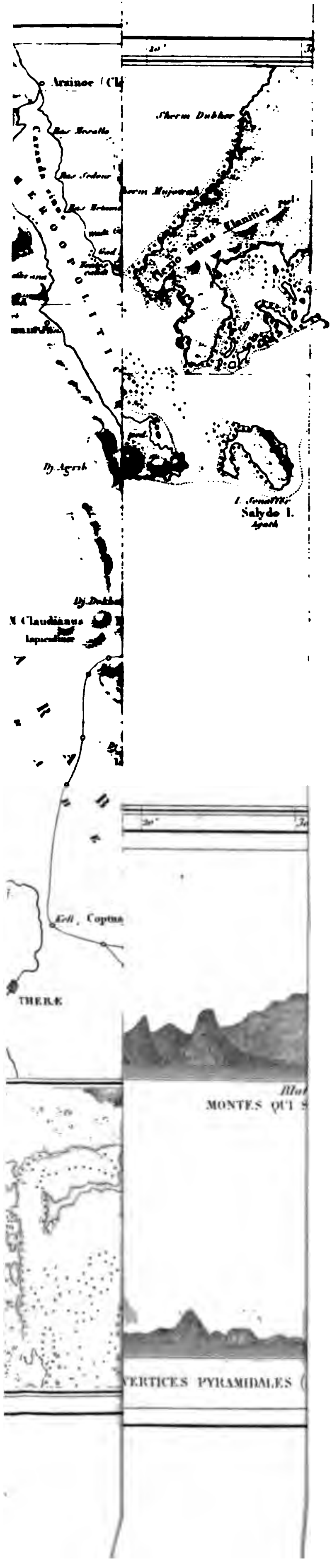

Arsinoe
Sherm Dubbar
Salydo I.
M. Claudianus
Coptus
THERÆ
MONTES QUI
VERTICES PYRAMIDALES

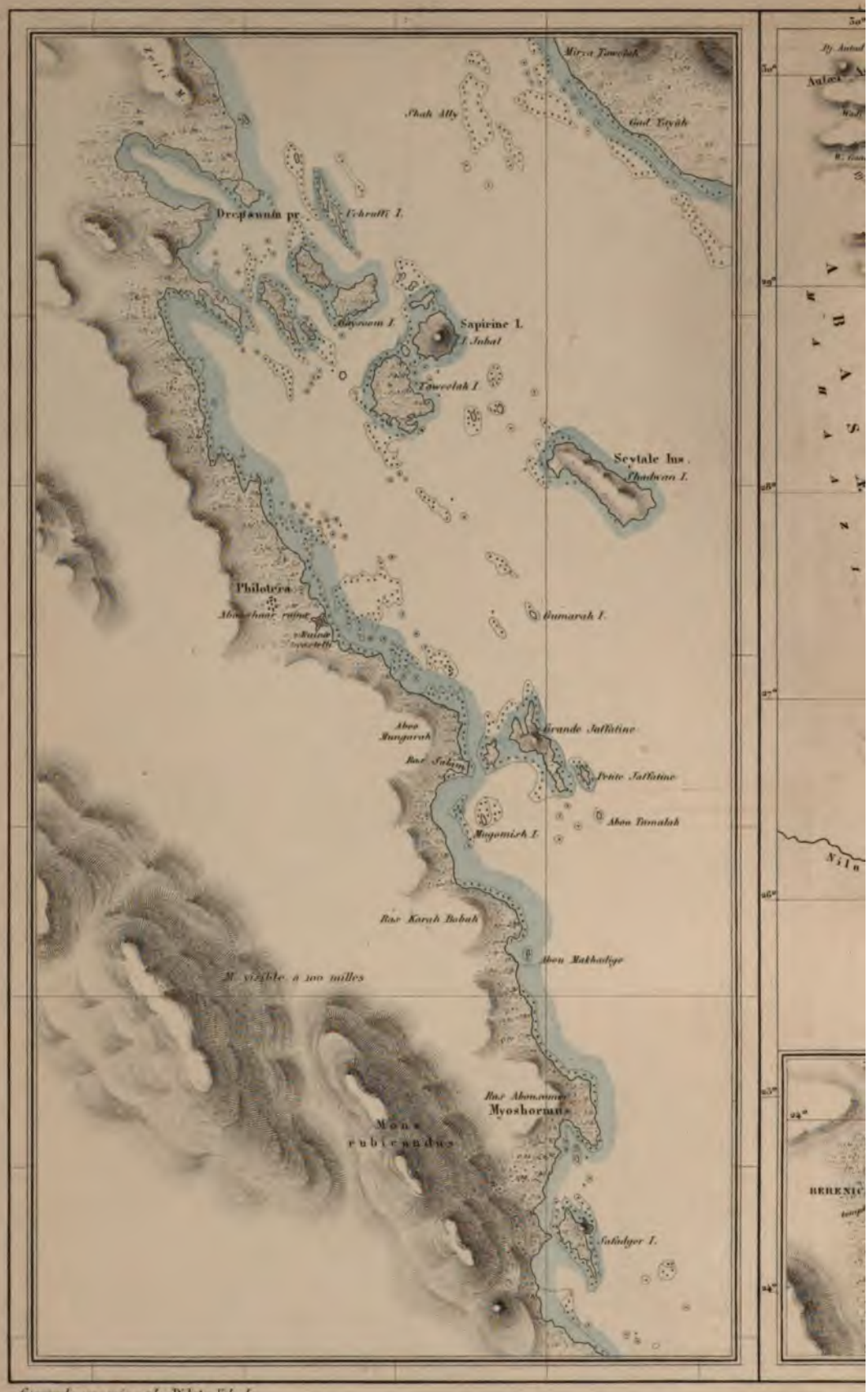

Geograph. gr. min. ed. Didot. Vol. I.


Arsinoe
Sherm Dubhee
Sherm Mojawah
Flexio sinus Clanitici Ptol.
I. Senatter
Salydo I.
Agath.
Claudianus
Coptus
MONTES QUI S
VERTICES PYRAMIDALES

Geograph. gr. min. ed. Didot. Vol. I.

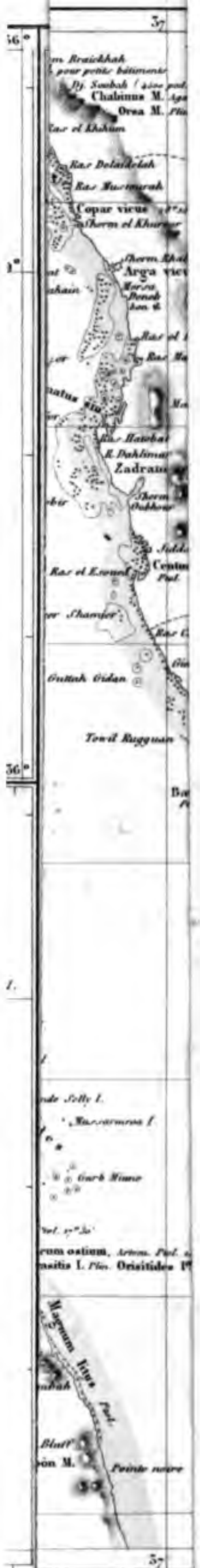
37
Chabinus M.
Orea M.
Ras Dolaidelah
Copar vicus
Arga vicus
Ras Hawbal
Zadrau
Ras el Ezouel
Guttah Gidan
Towil Rugguan
Gurb Mime
Oriitides
Magnum litus
Pointe noire
37

Geograph. gr. min. ed. Didot. *Vol. I.*



Rocher
Table Pic
Saba
Iles Zebair
volcaniques
Mutterhane I.
Harnich I.

Geograph. gr. min. ed. Didot. *Vol. I.*


Saba
Table Pic

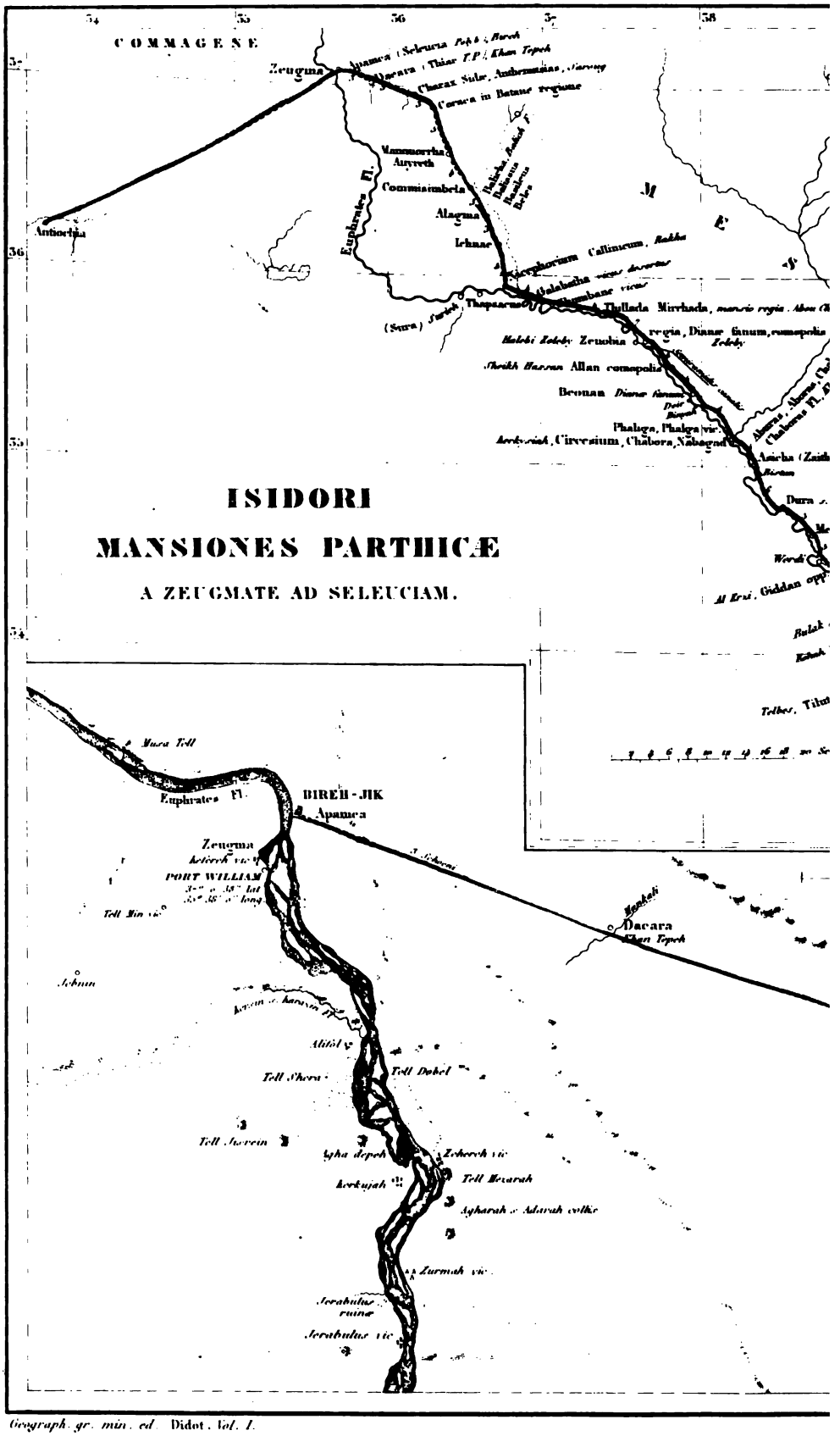

Geograph. gr. min. ed. Didot. Vol. I.



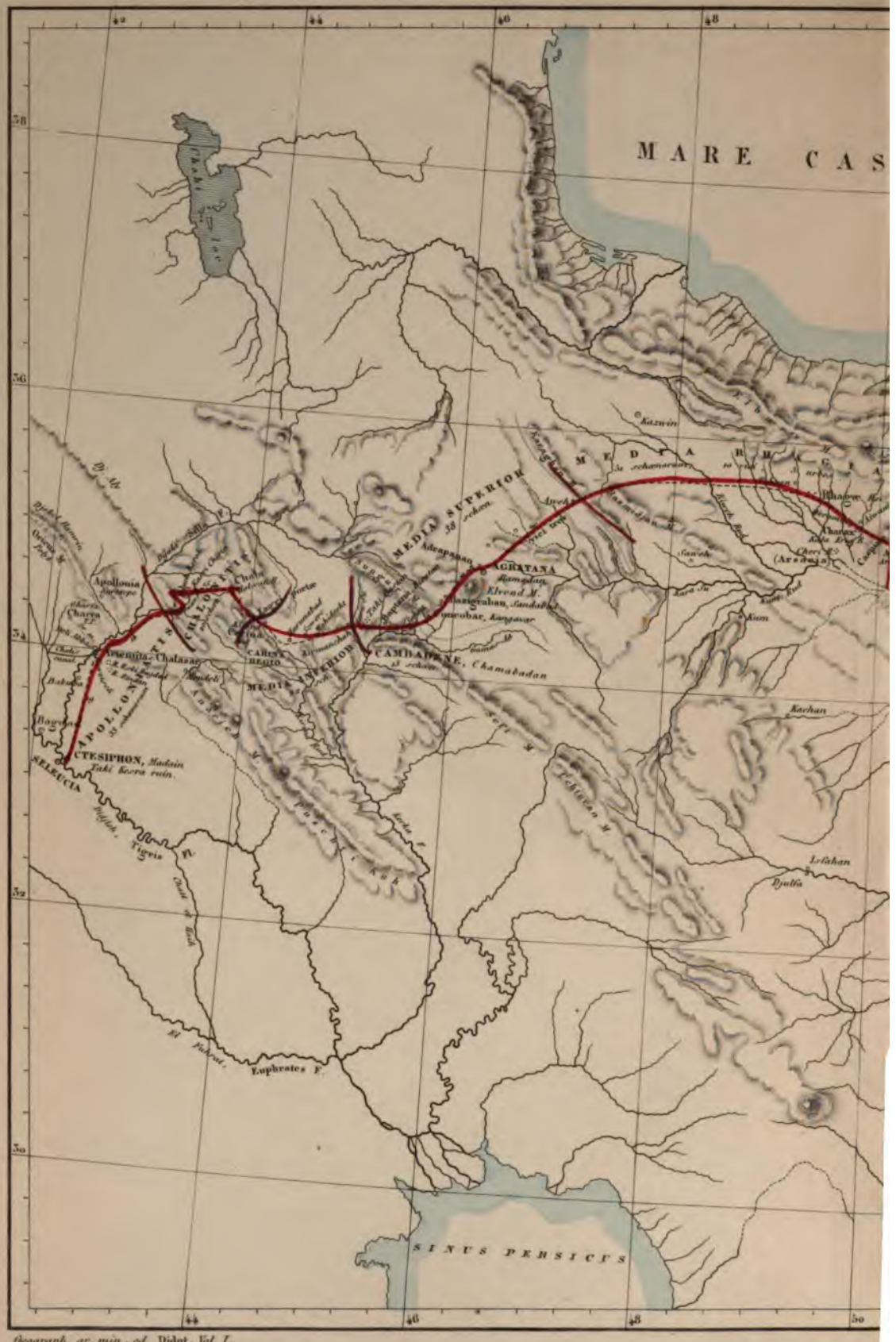

Geograph. gr. min. ed. Didot. *Vol. I.*



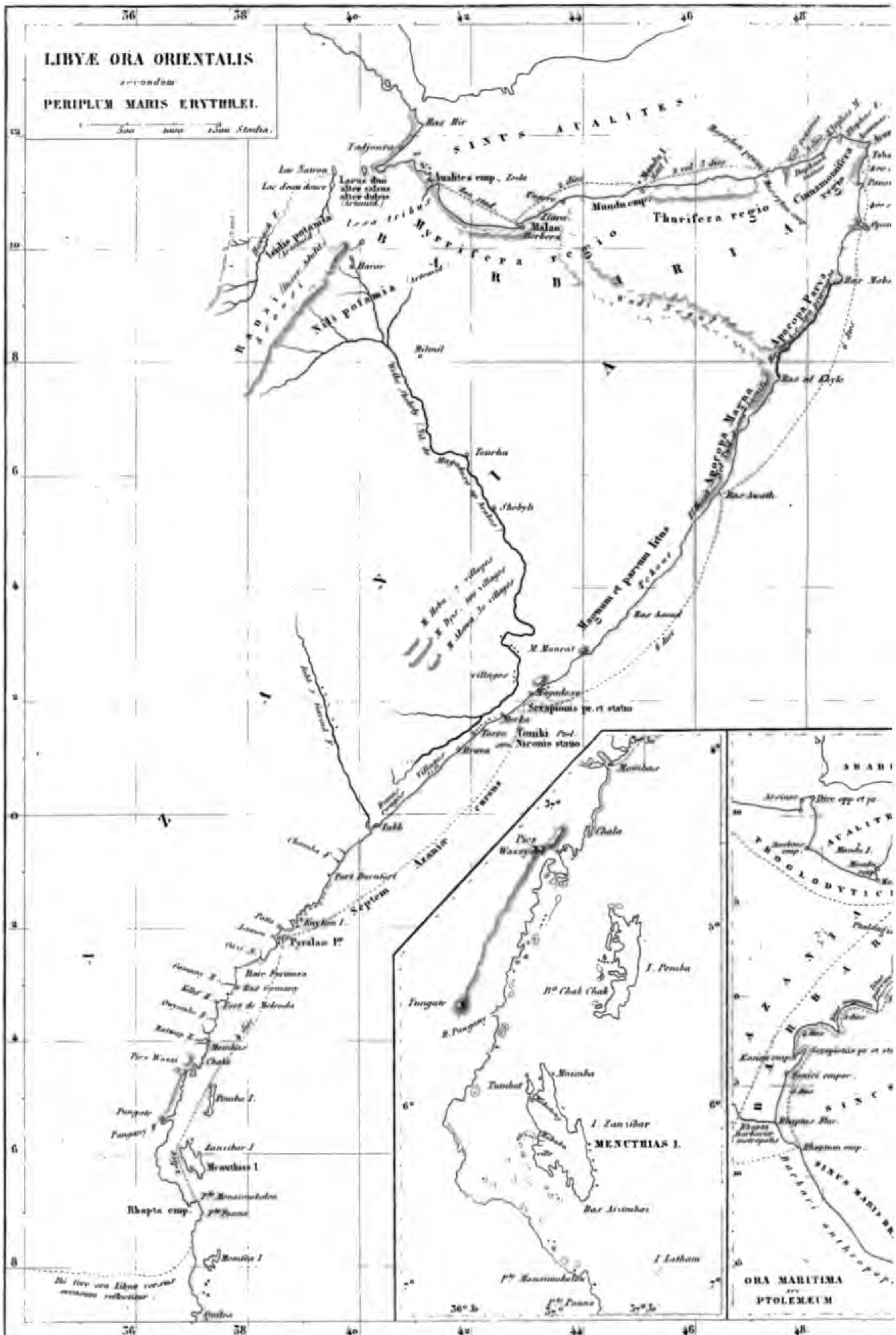

Geograph. gr. min. ed. Didot. Vol. I.

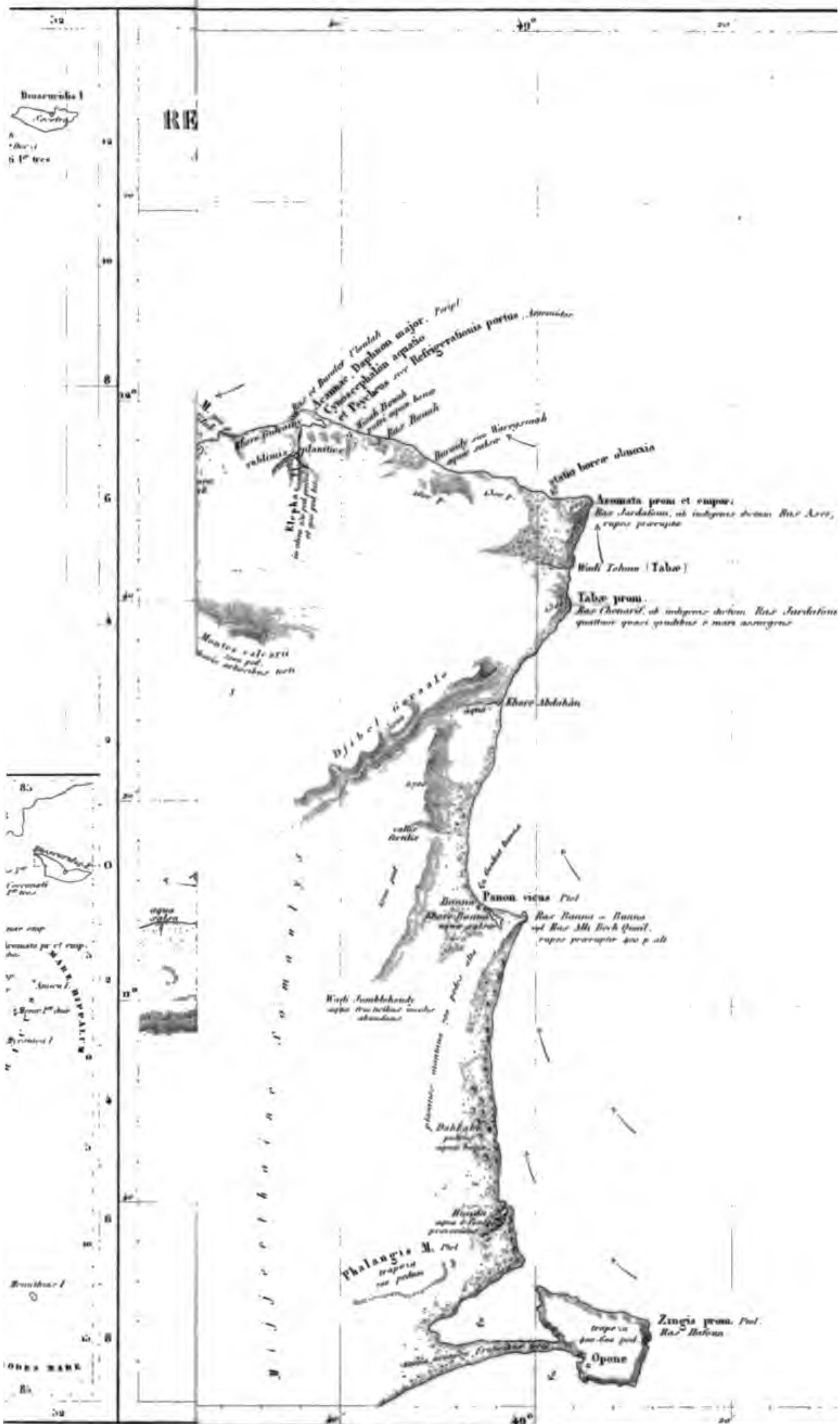
RE
Aromata prom et empor.
Tabæ prom.
Panon vicus
Zingis prom.
Opone
Phalangis M.
Djibel
Refrigerationis portus
Daphnon major
Wadi Tohom (Tabæ)
Khore Abdohán
Wadi Jamblehandy
Dahkah
Ras Hafoun
Montes calcarii
40°



Geograph. gr. min. ed. Didot. Vol. I.

Geograph. gr. min. ed. Didot. Vol. I.

Portus
Calcei P.
Crepin porus
Laodamum prom.
REGIO BARBARA AD PERSIDEM PERTINENS
SERAPIDIS INSULA
Didymi Montes ? (C. Ledette)
Zenobii P. septem
Mocha. Dzafar. Saphar.
SACHALITES SINUS
prom.
I. Sakatara
DIOSCORIDIS I. Charkani reliquiis
ARABIÆ ORA AUSTRALIS
secundum
PERIPLUM MARIS ERYTHRÆI.
J. Miller Incis.

DACHINABADÆ ORA MARITIMA

SECUNDUM

ANONYMI PERIPLUM MARIS ERYTHRÆI.

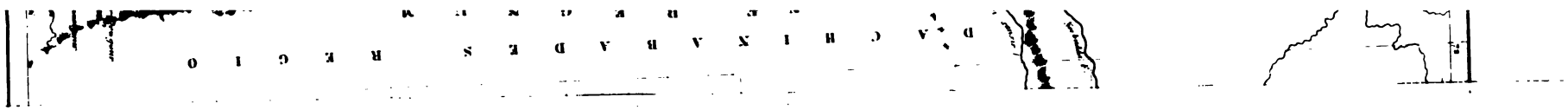


Tigris Fl.
Euphrates Fl.
Palla
30
29
28

Geograph. gr. min. ed. Didot. Vol. I.

PONTI EUXINI
PERIPLUS
secundum
ARRIANUM
Stadia
CAUCASUS M.
Strobylus M.
Hieros port.
Pagrae port.
Vetus Achaia
Vetus Lazica
Heracleum prom.
Pityus
Dioscurias, Sebastopolis
Phasis
TRAPEZUS
APSILÆ
ABASCI
SANNI
COLCHICA REGIO

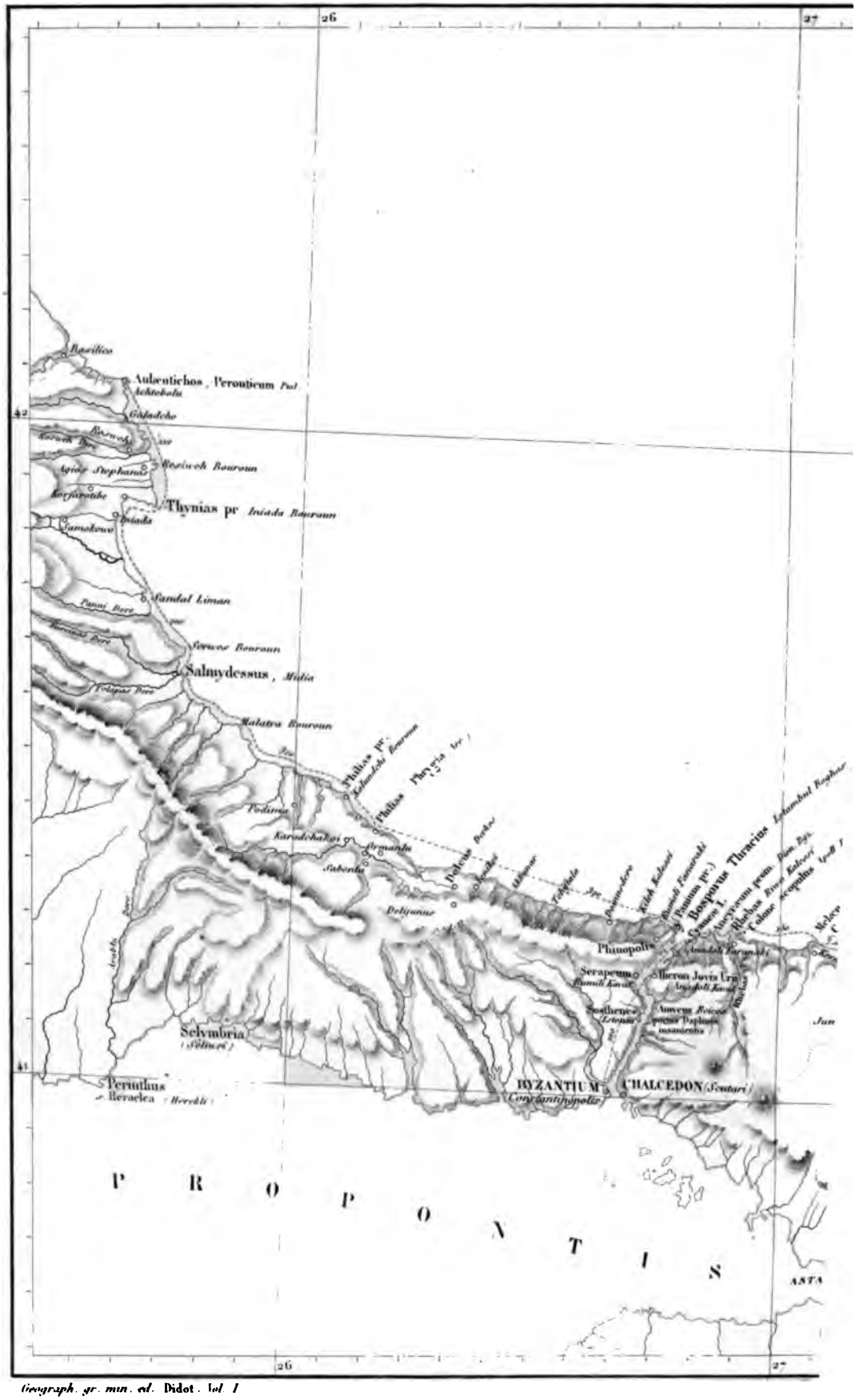

Geograph. gr. min. ed. Didot. *Vol. I*



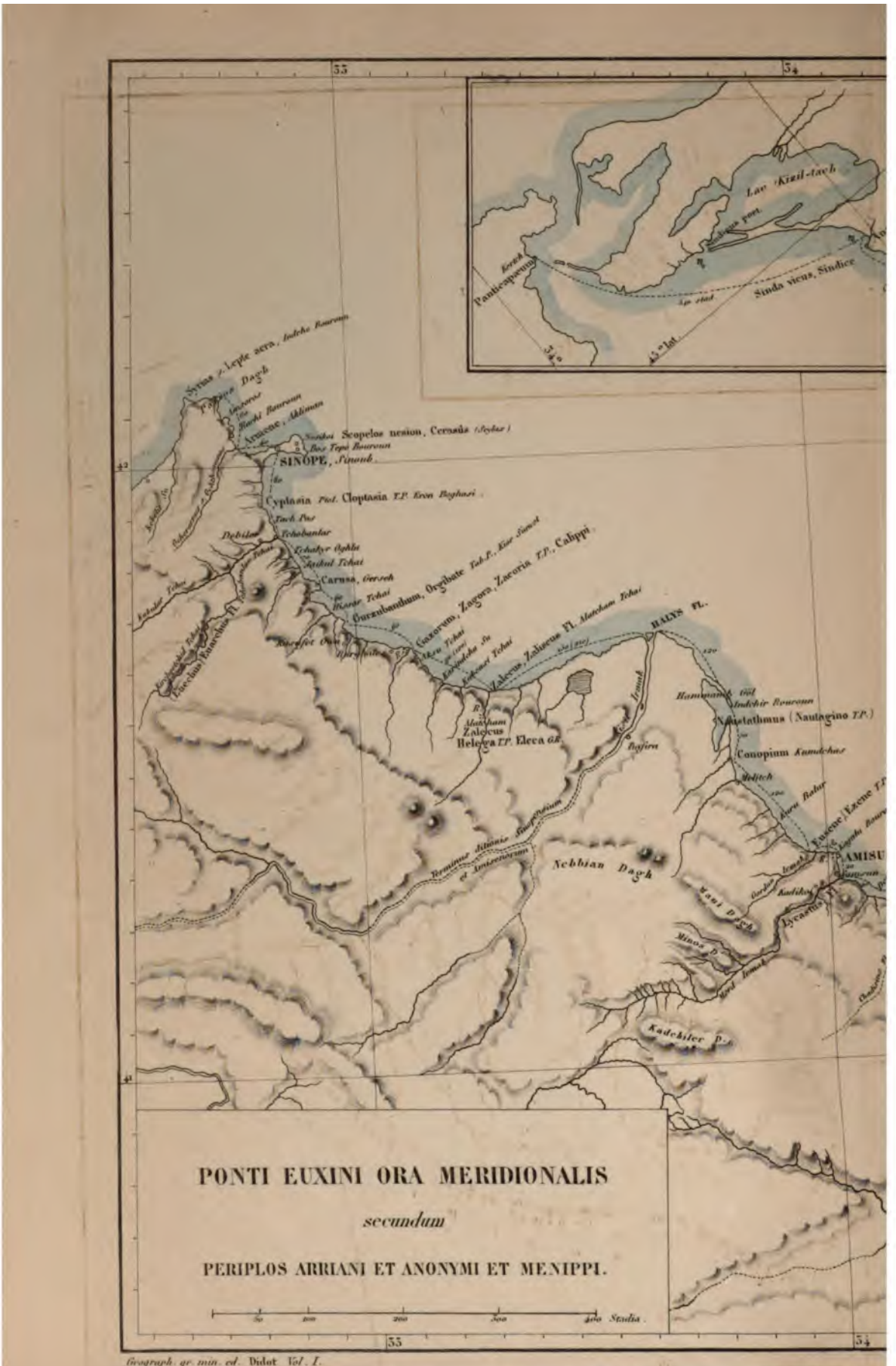

PONTI EUXINI ORA MERIDIONALIS

secundum

PERIPLOS ARRIANI ET ANONYMI ET MENIPPI.

38
39
42
Antiphus Fl.
Hippus Fl.
Ternodus Fl.
Gyrmus Cynorus Fl.
Cherrhadus Fl.
Phasis Fl.
Bathys port
Arampsis Fl.
Apsarus Fl.
Archabis Fl.
Mocthula, Armenie
Athenæ
Coralis
Athenæum acrum
Miltenus
Calos Fl.
Ophitis
Koilar D.
Kalamaki
Agu
Rifora
Perawadi
Oti
Of Dagh
Asforos Bachi
Pchimil Dagh
Katschkar Dagh
Eupatori
Pharlac
Kemer
M O S C H I C I M O N T E S
38
39
C. Muller direx.

Geograph. gr. min. ed. Didot Vol. I.

ERSONESUS MAGNA

RAS ET TYN

Stadiasm. §. 45.

Matrou ruper

Turris Ophish

Ruinæ Nesi Al Abuat

Ruin Ayubah

Delphines Ins

Zephyrium prom.

Portus

Apis ?

Mahadara

DELPHINES. APIS.

MARSA LABEIT

Matrou ruper { 31° 23' 40" Latit. / 14° 26' 18" Long.

Stadiasm. §. 20-22.

Zu Nukhilah

Greata grotty

Ras al Arz

Calamari prom.

Ras Mahadda

Marsa Mahadda

Lagdamentina portus

Ras Halit

MARSA MAHADDA

Ras Mahadda { 31° 12' 27" Latit. / 25° 29' 15" Long.

Stadiasm. §. 17-18.

E GATTA

Paryrus prom. humile

Myrsurus scopulus et prom. asperum

Zephyrium portus

SINUS PLINTHINITES

Golfe des Arabes

ALEXANDRIA

Chersonesus parva

LACUS MAREOTIS

ITIMA

THMUM,

NI

C. Muller direx.

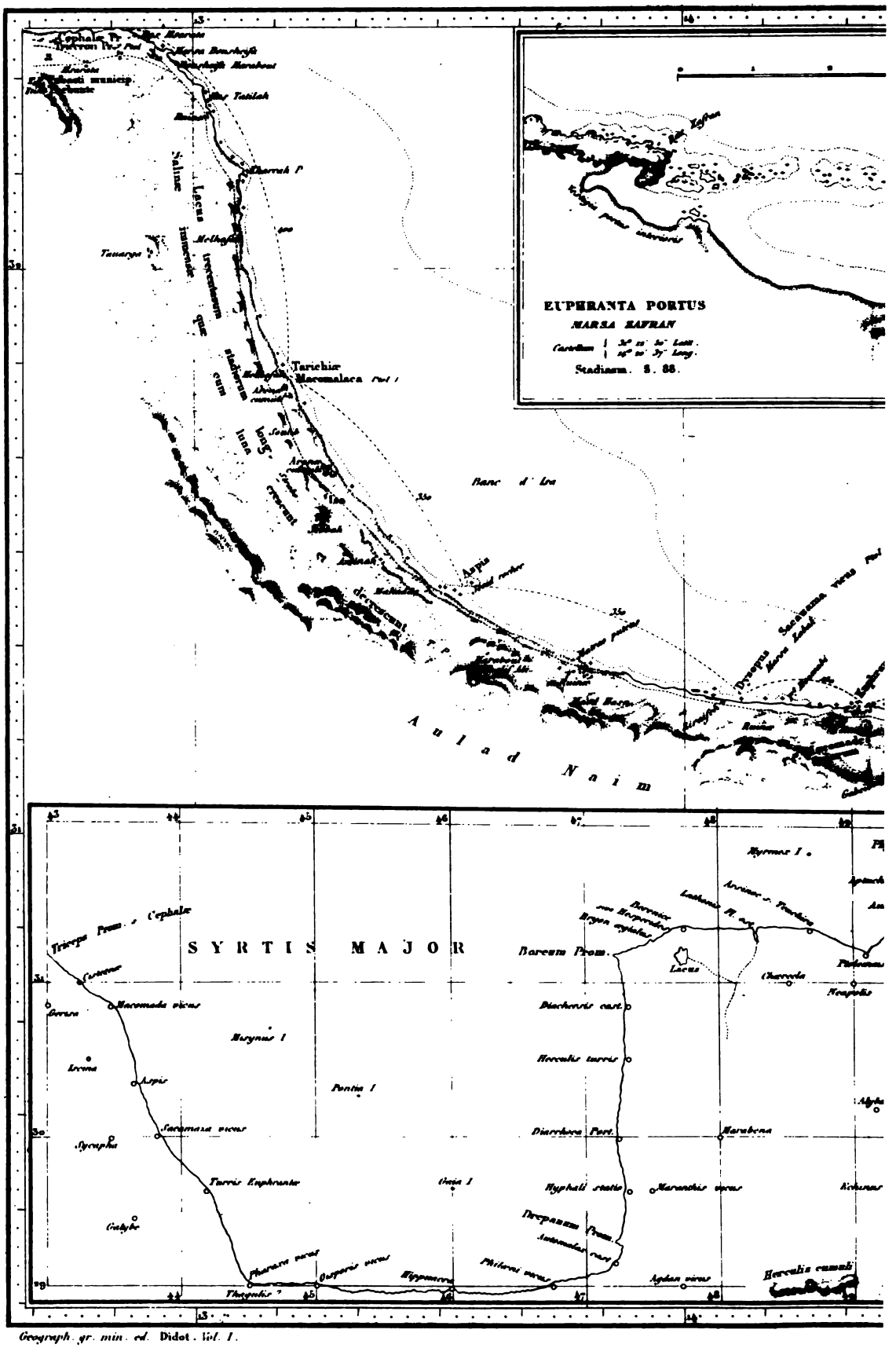

Geograph. gr. min. ed. Didot. Tab. I.

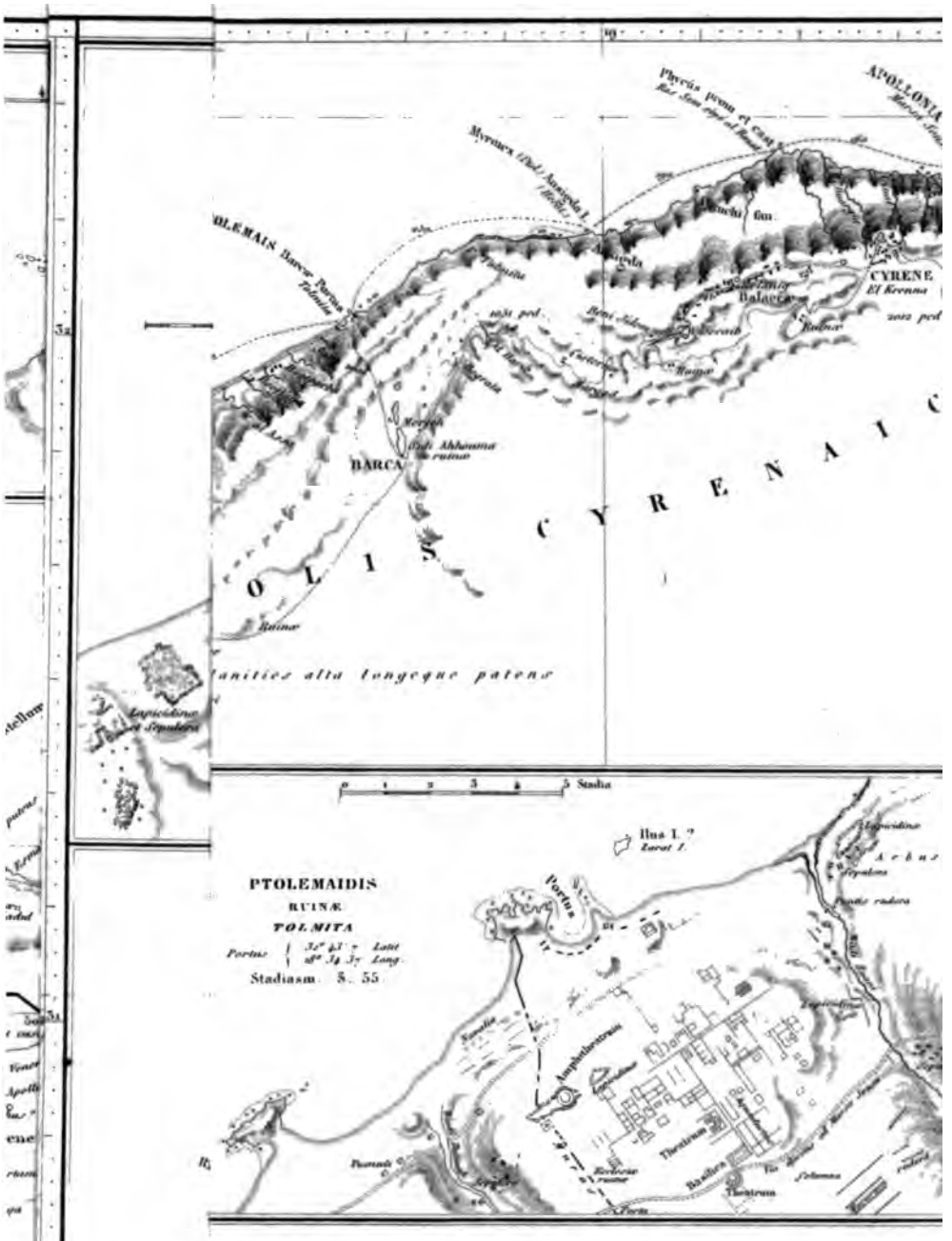

LIBYÆ ORA MARITIMA

a NAUSTATHMO usque ad CEPHALAS

secundum

STADIASMUM MARIS MAGNI.

S. 51-91.

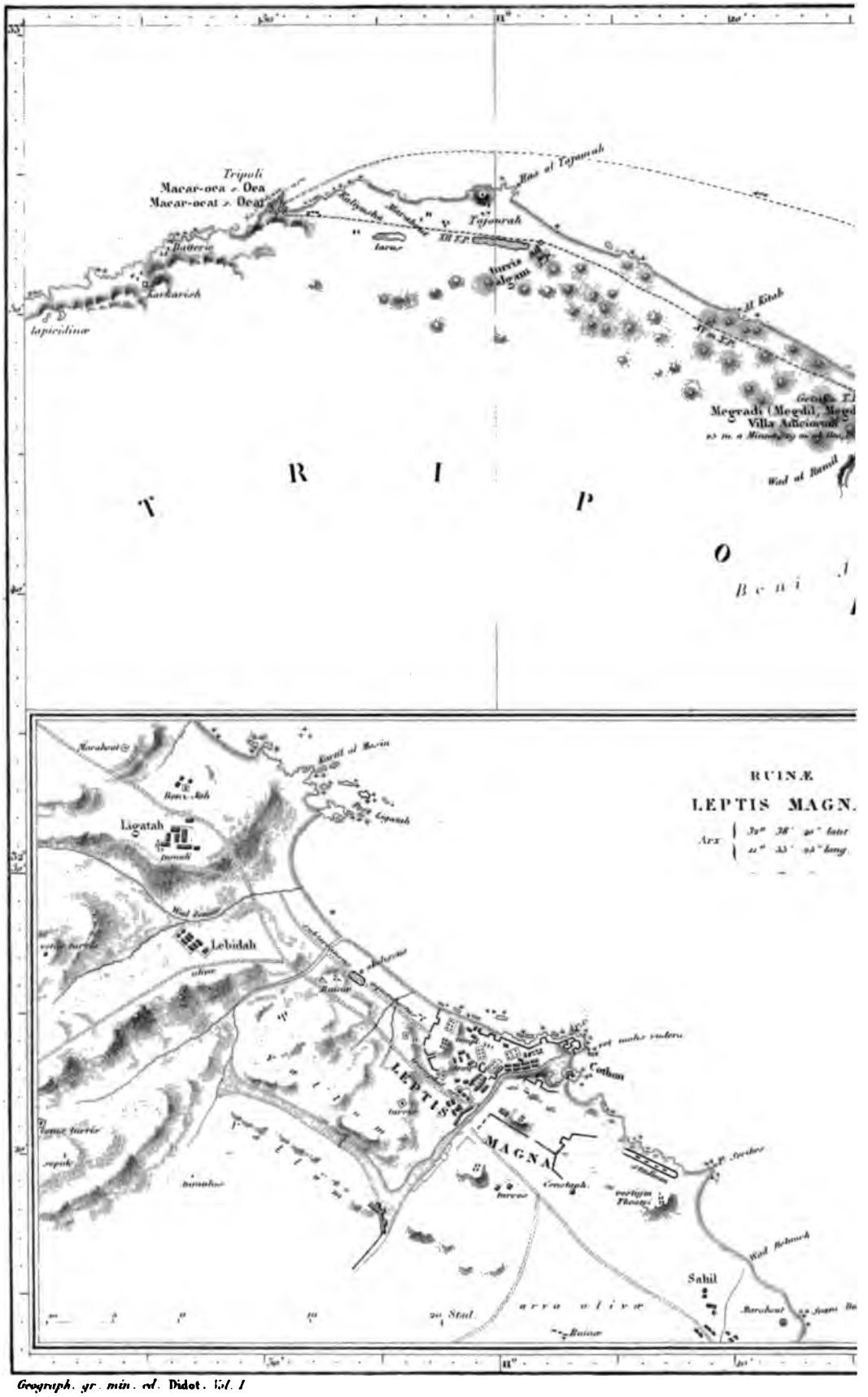

Geograph. gr. min. ed. Didot. *Vol. I*

LIBYÆ ORA MARI'

A CEPHALIS AD MACAR-ŒA

secundum

STADIASMUM MARIS MAGN

S. 92-98.

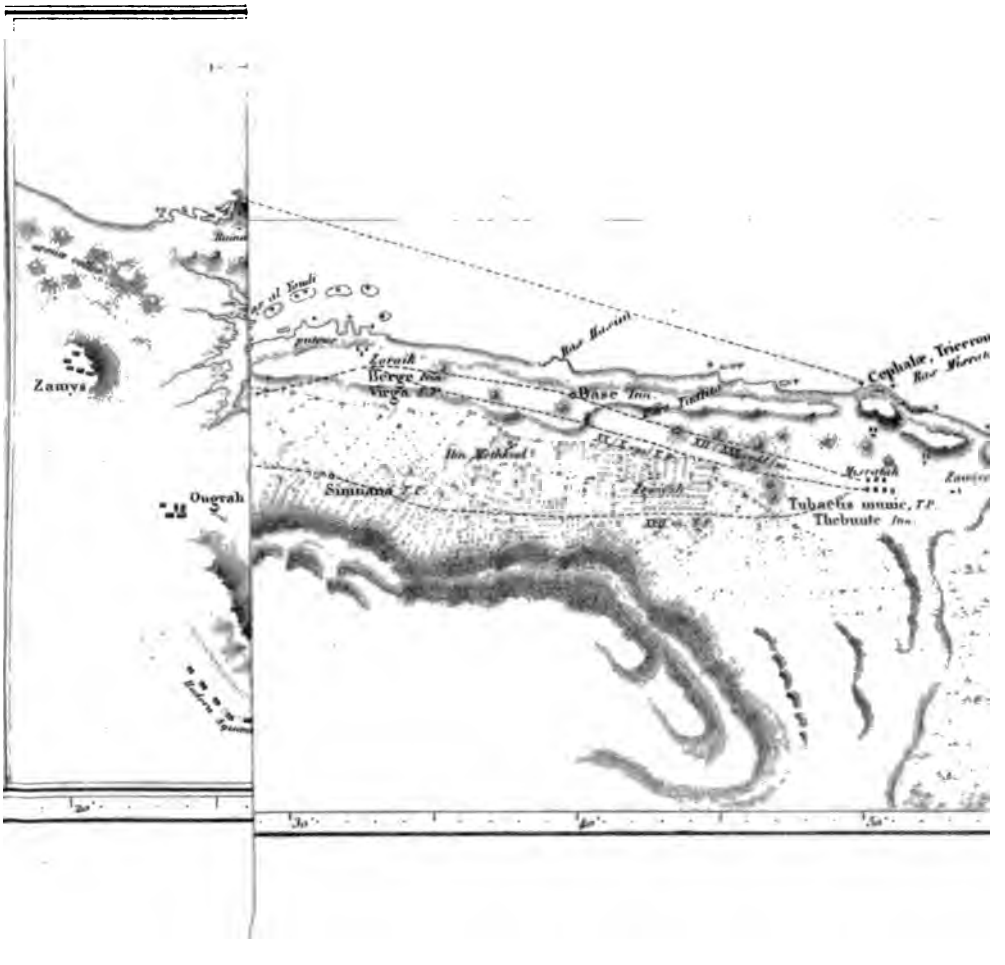

LIBYÆ ORA MARITIMA

A MACAR-OEA AD TACAPEN

secundum

STADIASMUM MARIS MAGNI.

§. 98-107.





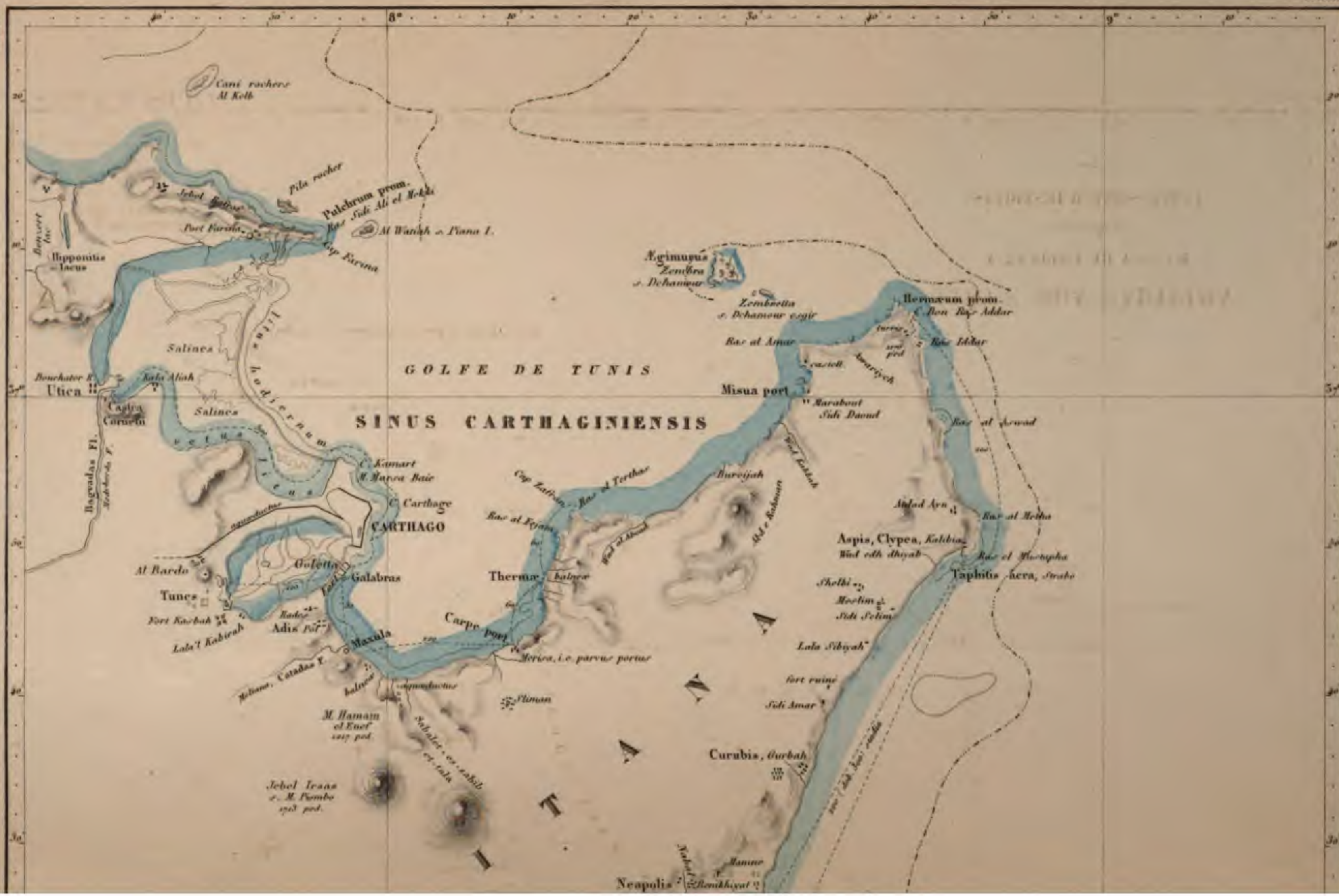
GOLFE DE TUNIS
SINUS CARTHAGINIENSIS
CARTHAGO
C. Carthage
C. Kamart
Utica
Castra Cornelii
Bagradas Fl.
Hipponitis lacus
Salines
litus hodiernum
vetus litus
Tunes
Al Bardo
Fort Kasbah
Goletta
Galabras
Adis
Maxula
Carpe
Thermæ
Misua port
Ægimurus
Zembra
Zembretta
Hermæum prom.
Aspis, Clypea, Kalibia
Taphitis acra
Curubis
Neapolis
Pulchrum prom.
Ras Sidi Ali el Mekki
Al Watah s. Piana I.
Cani rochers
Al Kelb
Pila rocher
Port Farina
Cap Farina
Jebel Irsas
M. Hamam el Enef
Ras al Fortas
Cap Zafran
Marabout Sidi Daoud
Ras al Ahmar
Ras Iddar
Ras al Mestha
Ras el Mostapha
Sidi Amar
Lala Sibiyah
Sliman
Merisa, i.e. parvus portus
Bouchater
Kala Aliah
Lala'l Kabirah
Burejjah
ZEUGITANA

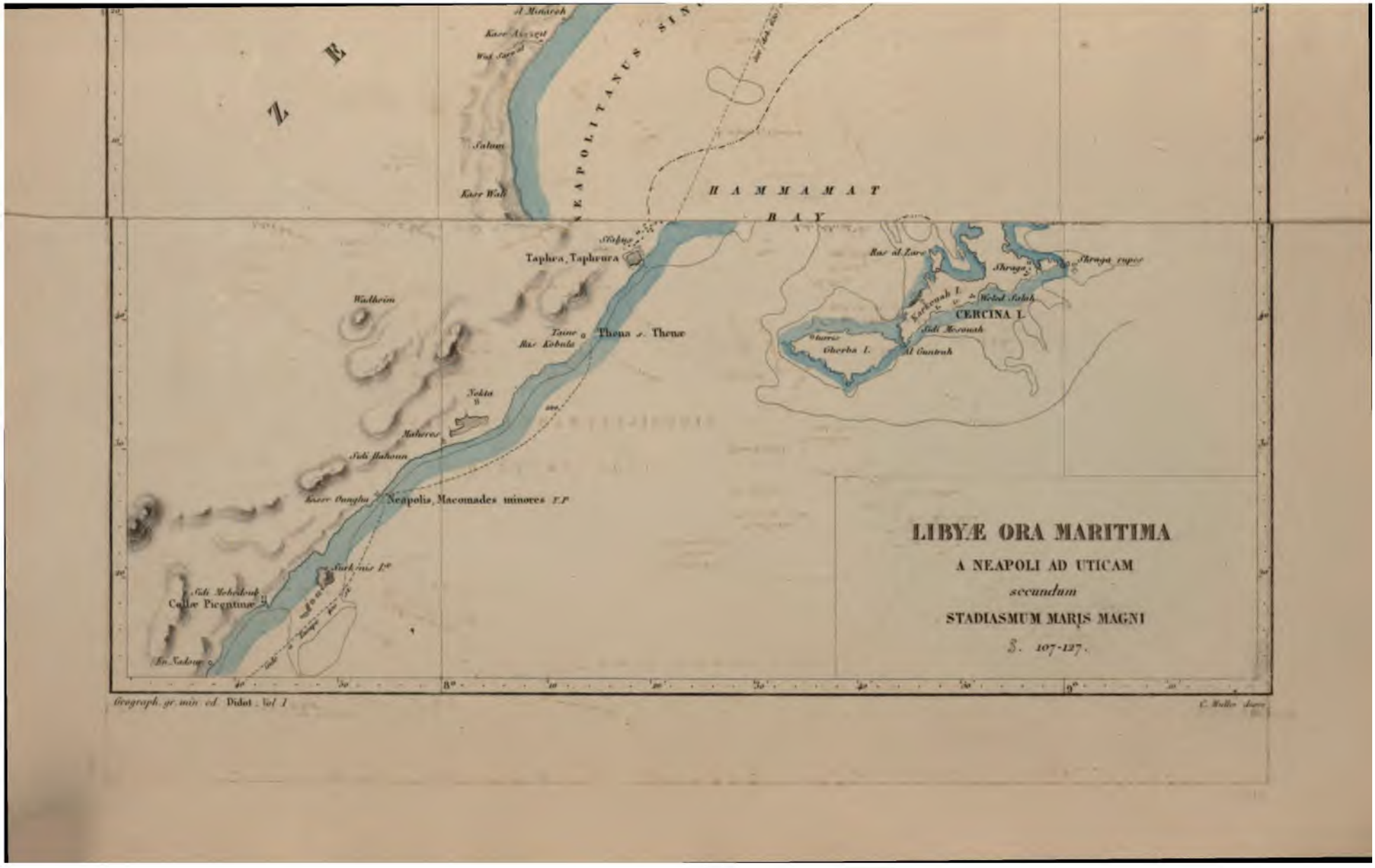
Z E
A Medreh
Kasr Akrayet
Wad Sare
Salum
Kasr Wah
NEAPOLITANUS SINUS
HAMMAMAT BAY
Stefura
Taphra, Taphrura
Ras al Zara
Shraga
Shraga rupes
Walkrim
Kerkenah I.
Weled Selah
CERCINA L.
Taine
Thena v. Thenæ
Ras Kebuda
Sidi Mesoudh
Gherba I.
Al Guntah
Nekta
Maherez
Sidi Hahoun
Kasr Ongha
Neapolis, Macomades minores V.P.
Sark ensis I.
Sidi Mebedouk
Colle Picentinæ
Ez Zadoun
8°
9°
LIBYÆ ORA MARITIMA
A NEAPOLI AD UTICAM
secundum
STADIASMUM MARIS MAGNI
§. 107-127.
Geograph. gr. min. ed. Didot. Vol. I
C. Muller. Sculp.

ASIE ORA MARITIMA

A CARNO AD CIBYRAM

secundum

STADIASMUM MARIS MAGNI

§ 123 - 211.

Geograph. gr. min. ed. Didot. *Vol. I.*

ORA ASIÆ MINORIS

A CIBYRA AD MILETUM

secundum

STADIASMUM MARIS MAGNI

§. 212-296.

C. Muller. descr.

Geograph. gr. min. ed. Didot. Vol. I.

Cerynia, Cerynia, Cerynites
Macaria
Aphrodisium
Palea polis
SALAMIS quæ CONSTANTIA
Ammochostos
Aramoe
Pedalium pr.
Leucolla port
Throni pr.
Dadæ pr
Cinnum
Salamis
Palæa
Cargæe pr.
Leucosia
Lacedæmon
Idalium
Tremithus
Chytri
Peræ
Cerbon
Cerynitis
Olympus M.
Mons Crux
Acherdin arte
Elæa pr.
Platæus
Cap. S. Andreæ
Cypria
CYPRUS INSULA
ad
STADIASMUM MARIS MAGNI
§. 297-317.

Geograph. gr. min. ed. Didot. Vol. I.

Geograph. gr. min. ed. Didot Vol. I.

VIII.
Thulen
Per Borysthenem
Per Byzantium
Per Rhodum
Per Alexandriam
Per Syenen
Per Meroen
Æquator
Per Cattigaram
Parallelus oppositus illi per Meroen
SERICA
INDIA EXTRA GANGEM
GANGETICUS SINUS
MAGNUS SINUS
Magnum pr.
FERINUS SINUS
SINARUM SINUS
AUREA CHERSONESUS
Cottiaris Fl.
Cattigara
MARE
TALIS
MARE
Orientalis terra incognita
C. Muller decor.

Geograph. gr. min. ed. Didot. Vol. I.



Stanford University Libraries
3 6105 011 865 263

STANFORD UNIVERSITY LIBRARIES
CECIL H. GREEN LIBRARY
STANFORD, CALIFORNIA 94305-6004
(415) 723-1493

All books may be recalled after 7 days

DATE DUE

JUN 22 2000

JAN 1 8 2001

APR 0 2 2004

JUN 3 0 2004

Latin Seminary.

JAN 28 1985